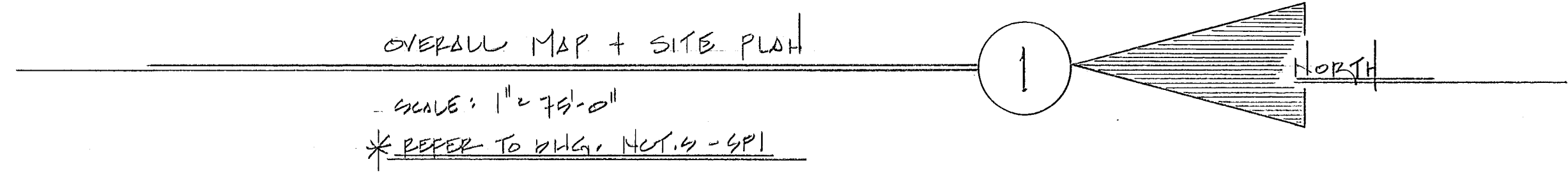
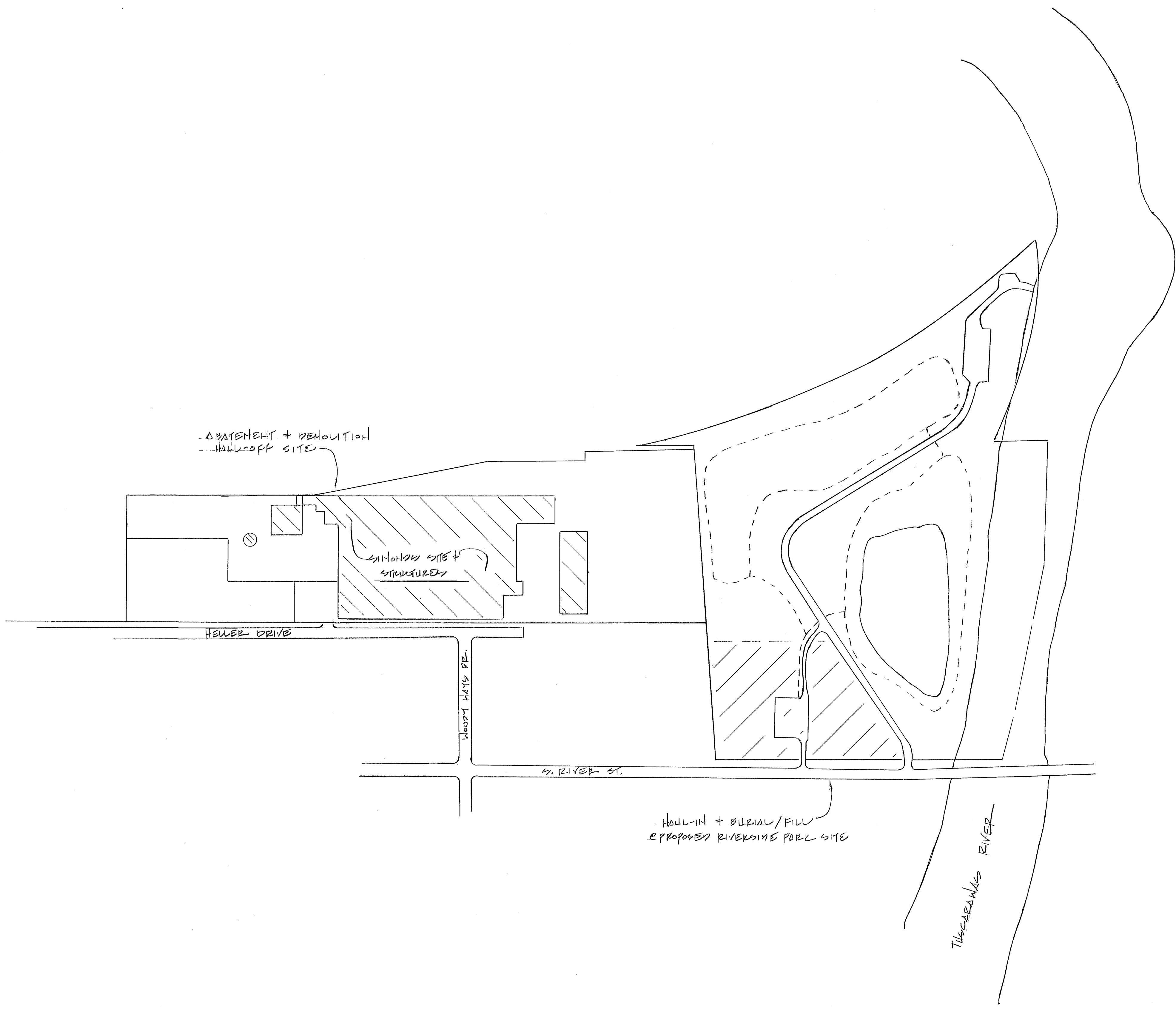



DRAWINGS MAY NOT BE REPRODUCED WITHOUT CONSENT FROM SZF CORP.



OVERALL MAP + SITE PLAN
 SCALE: 1" = 75'-0"
 *REFER TO PLG. NCT. 4 - 5P1

CONSULTANTS



DATE	DESCRIPTION
2/20/20	1517 SET

PROJECT #: 2020-2
 DRAWN BY: BEN
 CHK'D BY: BEN + JC
 SCALE: 1" = 75'-0"

JOB TITLE:
 Silhouettes + Proposed Riverside Park
 Heller Dr. + S. River St.
 Heidelbergtown, Ohio 45022
 OVERALL MAP + SITE PLAN FOR
 PHASE PROJECTS SCOPED AT WORK

SHEET NUMBER:

NCT. 4 - 5P2
 #2020-2